
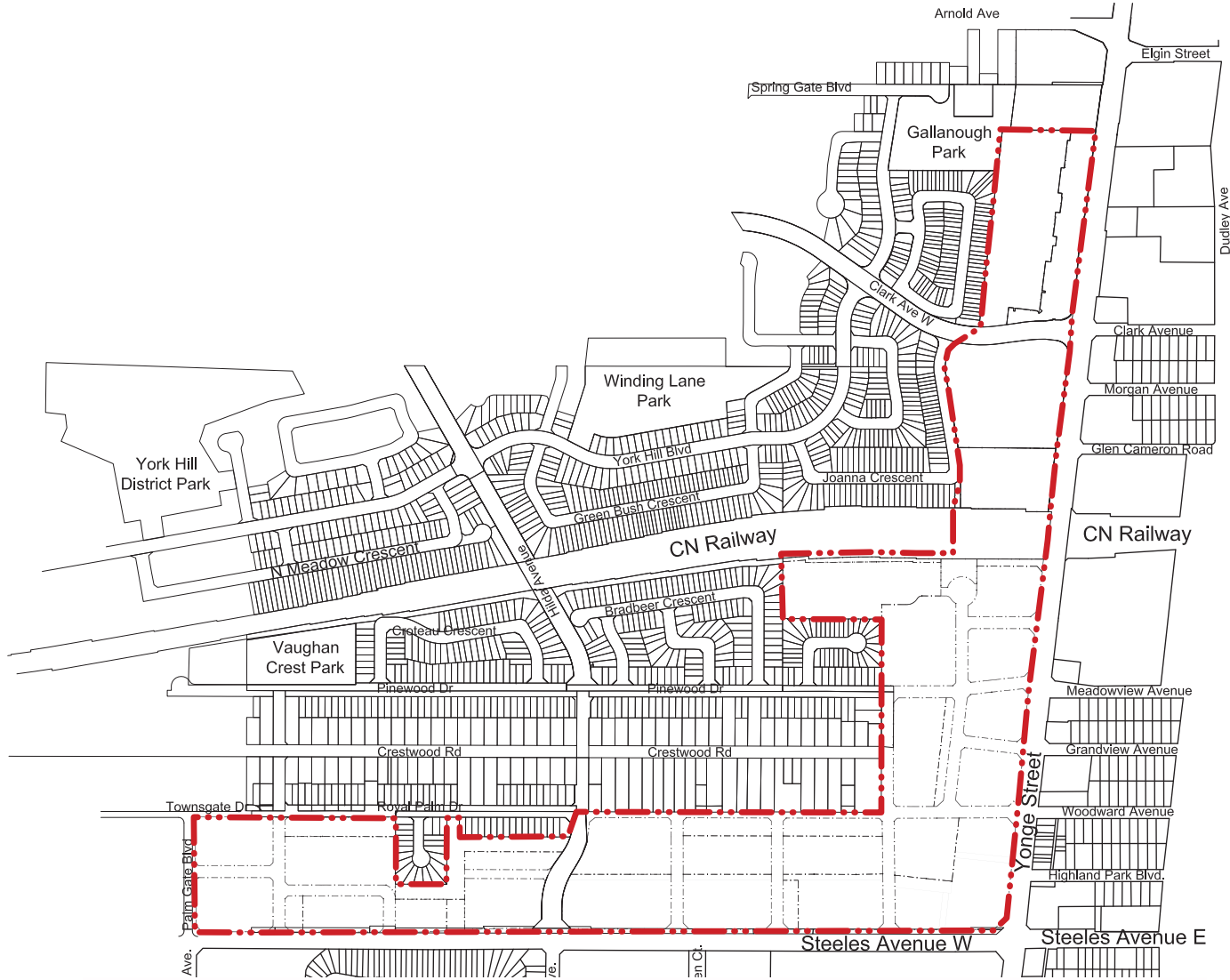


Yonge Steeles Corridor Secondary Plan


SCHEDULE 1 (SOUTH)

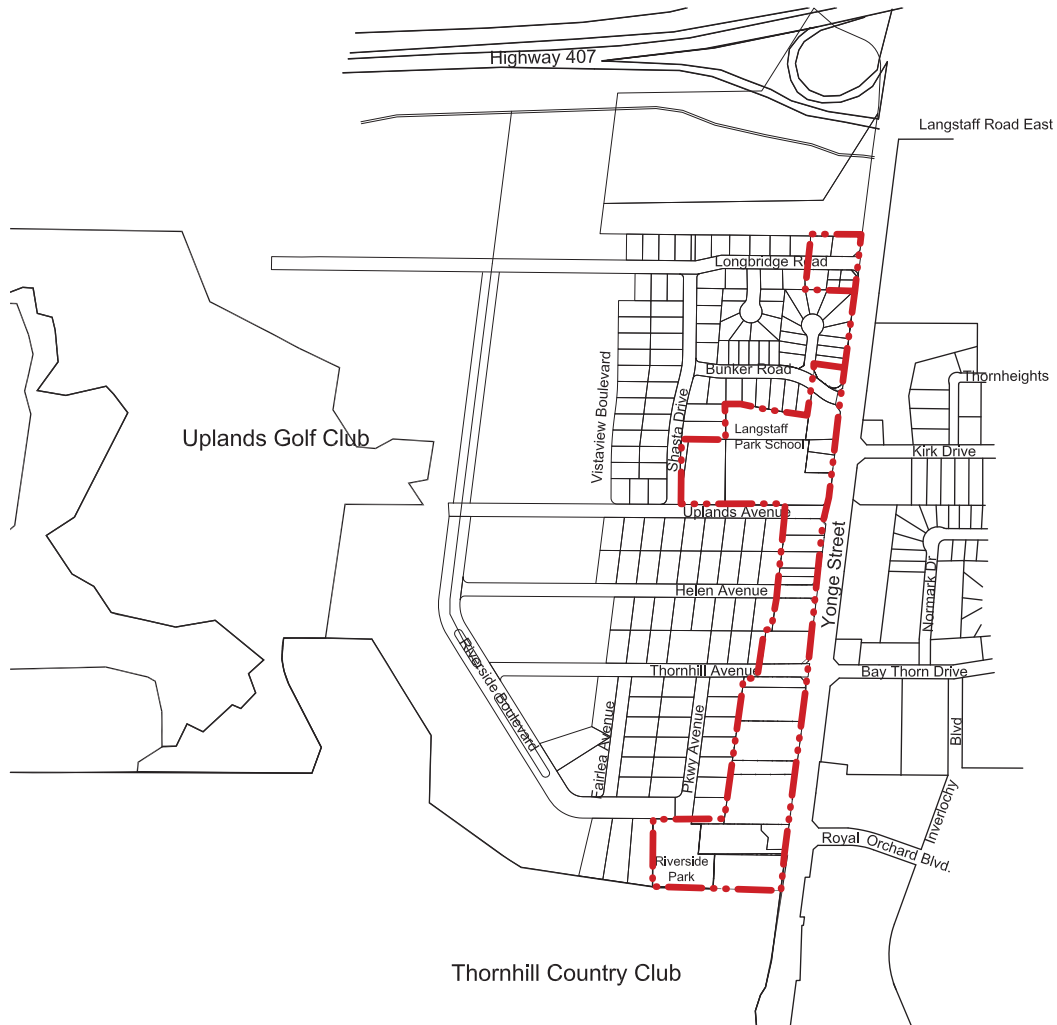
Secondary Plan Area

 Secondary Plan Boundary



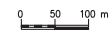
Yonge Steeles Corridor Secondary Plan
SCHEDULE 1 (NORTH)
Secondary Plan Area

 Secondary Plan Boundary



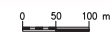
Yonge Steeles Corridor Secondary Plan
SCHEDULE 2 (SOUTH)
Land Use, Height & Density

- High-Rise Mixed Use
- Mid-Rise Mixed-Use
- Mid-Rise Residential
- Parks
- Secondary Plan Boundary



Yonge Steeles Corridor Secondary Plan
 SCHEDULE 2 (NORTH)
Land Use, Height & Density



- Low-Rise Mixed-Use
- Mid-Rise Mixed-Use
- Low-Rise Residential
- Parks
- Secondary Plan Boundary

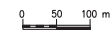
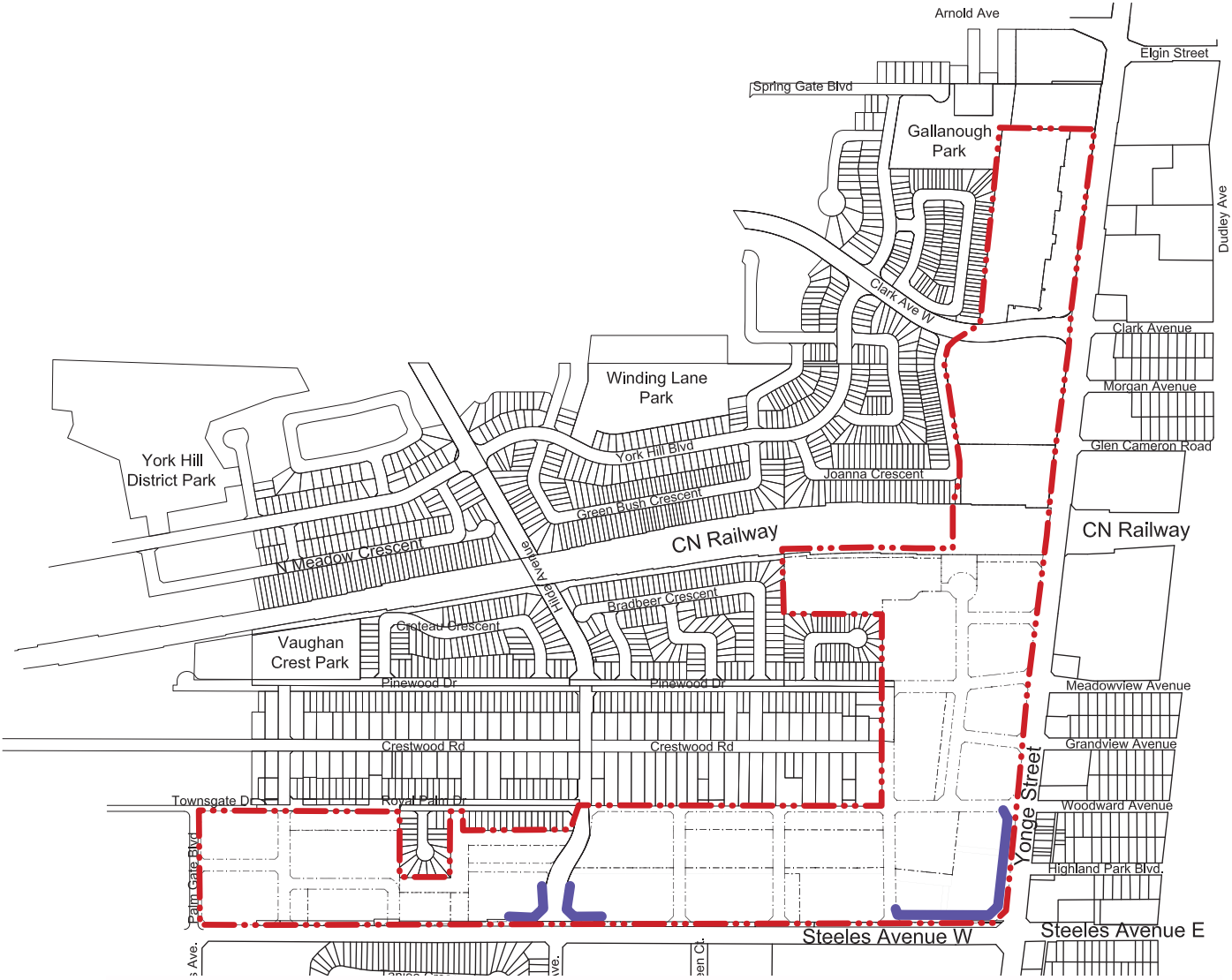


Yonge Steeles Corridor Secondary Plan

SCHEDULE 3 (SOUTH)

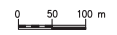
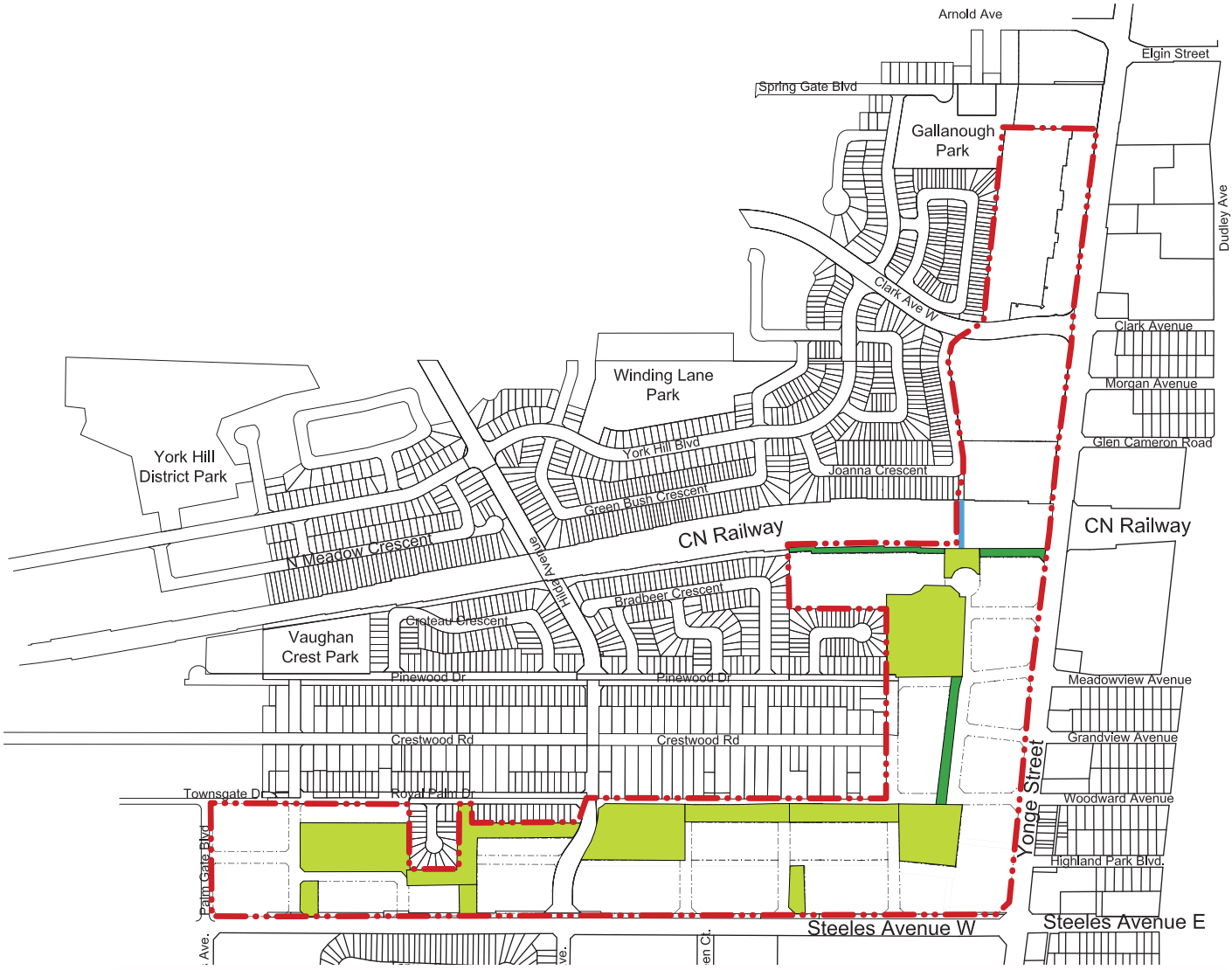
Mandatory Retail Frontages

-  Mandatory Retail Frontage
-  Secondary Plan Boundary



Yonge Steeles Corridor Secondary Plan
SCHEDULE 4 (SOUTH)
Parks & Publicly Accessible Open Space




- Lands to be Conveyed to the City for Parks Purposes
- Public Accessible Open Space
- Proposed Pedestrian Connection
- Secondary Plan Boundary

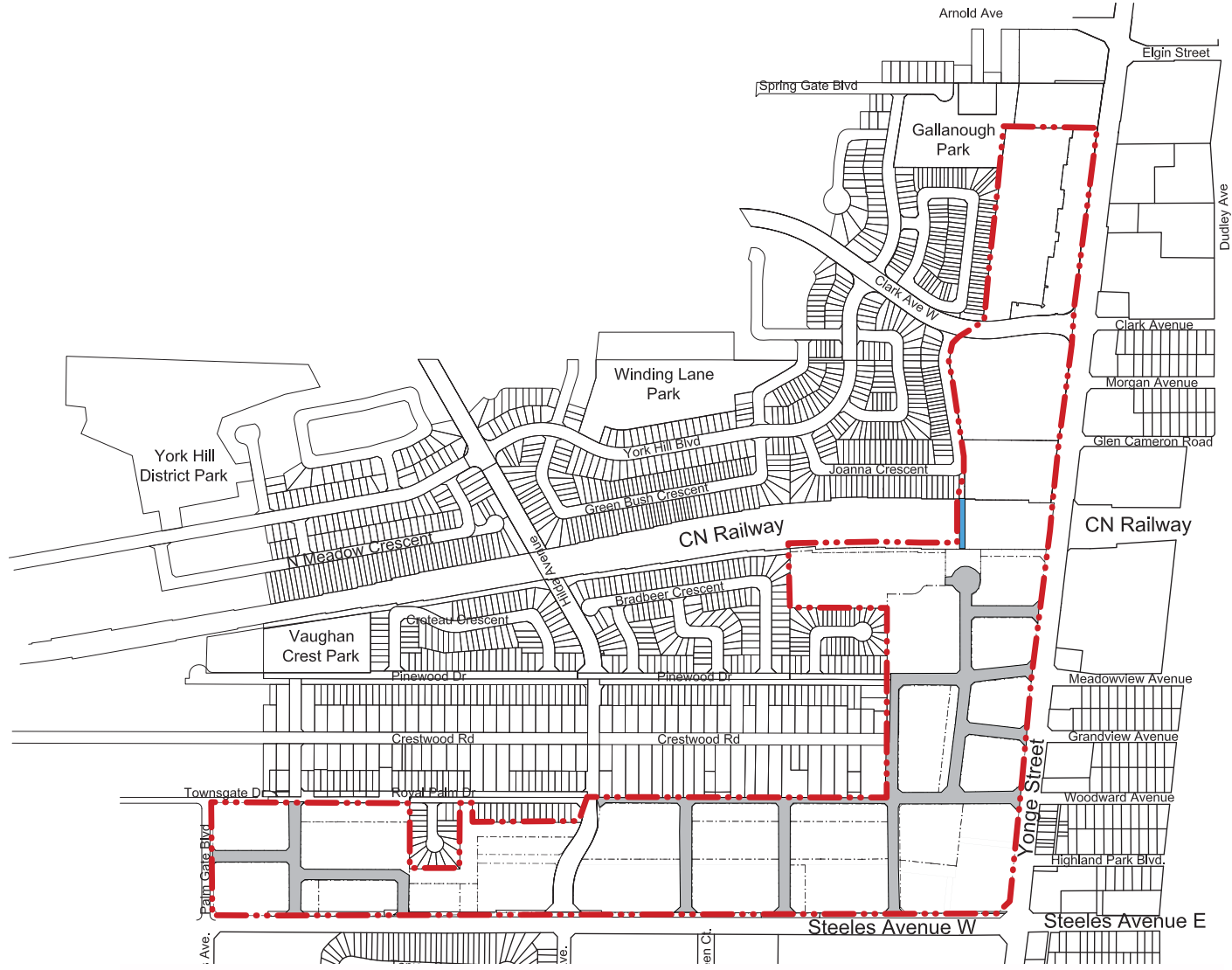


Yonge Steeles Corridor Secondary Plan

SCHEDULE 5 (SOUTH)

Proposed Local Streets

-  Proposed Local Streets
-  Proposed Pedestrian Connection
-  Secondary Plan Boundary



Yonge Steeles Corridor Secondary Plan

SCHEDULE 6 (SOUTH)

Block Map

- Proposed Development Blocks
- Secondary Plan Boundary

