


I, JOHN D. LEACH, City Clerk of the Corporation of the City of Vaughan, in the Regional Municipality of York, do hereby certify that attached is a true copy of Amendment Number 632 to the Official Plan of the Vaughan Planning Area, which was approved by the Ontario Municipal Board, as per Order #3274, dated December 14, 2005.



JOHN D. LEACH
City Clerk
City of Vaughan

DATED at the City of Vaughan
this 16th day of December, 2005.

ISSUE DATE:

Dec. 14, 2005

DECISION/ORDER NO.:

3274



Ontario

Ontario Municipal Board

Commission des affaires municipales de l'Ontario

PL050413

PL050414

PL050697

The Ministry of Municipal Affairs & Housing has referred to the Ontario Municipal Board under subsection 8(1)(b) of the *Ontario Planning and Development Act*, 1994, S.O. 1994, Chapter 23, Schedule A, on an application by Canadian National Railway to delete approximately 8.7 hectares of land located in Part of Lots 2 and 3, Concession 4, W.T.S., in the City of Vaughan that is designated Public Open Space and Buffer Area in the Parkway Belt West Plan

MMAH File No. 19-PBA-028-156

O.M.B. Case No. PL050413

O.M.B. File No. M050063

The Ministry of Municipal Affairs & Housing has referred to the Ontario Municipal Board under subsection 8(1)(b) of the *Ontario Planning and Development Act*, 1994, S.O. 1994, Chapter 23, Schedule A, on an application by Canadian National Railway to delete approximately 7.6 hectares of land located in Part Lots 2 and 3, Concession 4, in the City of Vaughan that is designated Public Open Space and Buffer Area within the Public Use Area of the Parkway Belt West Plan

MMAH File No. 19-PBA-028-168

O.M.B. Case No. PL050414

O.M.B. File No. M050064

2012746 Ontario Limited, operating as Southview Paving Inc., has appealed to the Ontario Municipal Board under subsection 34(11) of the *Planning Act*, R.S.O. 1990, c. P. 13, as amended, from Council's refusal or neglect to enact a proposed amendment to Zoning By-law 1-88, as amended, of the City of Vaughan to rezone lands described as Part of Lots 2 and 3, Concession 4, which are lands located on the south side of Highway 407 and west and north of the railway tracks belonging to the Canadian National Railway, from PB1(S) Parkway Belt Linear Facilities Zone to EM2 General Employment Area Zone to permit the uses of crushing and storage of concrete and asphalt rubble for the purpose of recycling, the manufacture of asphalt and related storage of materials, storage of trucks and construction equipment and office and administrative uses related to the proposed uses

O.M.B. Case No. PL050697

O.M.B. File No. Z050098

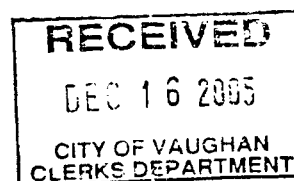
2012746 Ontario Limited, operating as Southview Paving Inc., has appealed to the Ontario Municipal Board under subsection 22(7) of the *Planning Act*, R.S.O. 1990, c. P. 13, as amended, from Council's refusal or neglect to enact a proposed amendment to the Official Plan for the City of Vaughan to redesignate lands described as Part of Lots 2 and 3, Concession 4, which are lands located on the south side of Highway 407 and west and north of the railway tracks belonging to the Canadian National Railway, from Railway Facilities to Employment General to permit the uses of crushing and storage of concrete and asphalt rubble for the purpose of recycling, the manufacture of asphalt and related storage of materials, storage of trucks and construction equipment and office and administrative uses related to the proposed uses

Approval Authority File No. OP.05.006

O.M.B. Case No. PL050697

O.M.B. File No. 0050148

(OPA 632)



Canadian National Railway has appealed to the Ontario Municipal Board under subsection 53(19) of the *Planning Act*, R.S.O. 1990, c. P. 13, as amended, from a decision of the Committee of Adjustment of the City of Vaughan which dismissed their application numbered B038/05 for consent to convey part of the lands composed of Part of Lots 2 and 3, Concession 4, in the City of Vaughan
O.M.B. Case No. PL050697
O.M.B. File No. C050287


2012746 Ontario Limited, operating as Southview Paving Inc., has referred to the Ontario Municipal Board under subsection 41(12) of the *Planning Act*, R.S.O. 1990, c. P. 13, as amended, determination and settlement of details of a site plan for lands composed of Part of Lots 2 and 3, Concession 4, City of Vaughan, Regional Municipality of York, as well as Parts 3 and 4, Plan 65R-23031 with access easement over Parts 1, 4, 5 and 6, Plan 65R-23031 and over Parts 3 and 4, Plan 65R-21264 and over Parts 1, 2 and 3, Plan 65R-6008 and over Parts 1 and 3, Plan 65R-25482
O.M.B. Case No. PL050697
O.M.B. File No. M050116

BEFORE:

D.L. GATES)
MEMBER)
)
) Wednesday, the 14th day of
)
) December, 2005

THIS MATTER having come on for public hearing and the Board having issued Decision/Order No. 3217 on December 8, 2005;

AND THE BOARD, in accordance with Decision/Order No. 3217 as issued on December 8, 2005, having withheld its Order until the lands, as referred to in the said Decision, have been deleted from the Parkway Belt West Plan by the Minister of Municipal Affairs and Housing;

 **THE BOARD ORDERS** that the appeal with respect to the Official Plan Amendment is allowed and the amendment to the Official Plan of the City of Vaughan is approved in the manner as set out in Attachment "1" of Decision/Order No. 3217 as issued on December 8, 2005;

AND THE BOARD ORDERS that the appeal with respect to the Zoning By-law Amendment is allowed, and By-law 1-88 of the City of Vaughan is hereby amended in the manner as set out in Attachment "2" of Decision/Order No. 3217 as issued on December 8, 2005. The City of Vaughan is authorized to assign a by-law number for record keeping purposes;

AND THE BOARD FURTHER ORDERS that the appeal with respect to the Consent Application is allowed and provisional consent is to be given subject to the conditions as set out in Attachment "3" of Decision/Order No. 3217 as issued on December 8, 2005.



SECRETARY

AMENDMENT NUMBER 632
TO THE OFFICIAL PLAN
OF THE VAUGHAN PLANNING AREA

The following text to Amendment Number 632 to the Official Plan of the Vaughan Planning Area and Schedules "1", "2", "3", "4" and "5" constitutes Amendment Number 632

Also attached hereto but not constituting part of the Amendment are Appendices "I" and "II".

1.0 PURPOSE

The purpose of this Amendment is to redesignate the subject lands from "Railway Facilities" to "Employment Area General" within Amendment No. 450 (Employment Area Plan) to the Official Plan of the Vaughan Planning Area. The purpose is also to provide policies to allow the continued use of the subject site for the purposes of asphalt batching, concrete and asphalt recycling/outside storage and a contractor's yard. This Amendment will also provide policies to ensure that off-site impacts relating to the permitted uses are appropriately mitigated.

2.0 LOCATION

The lands subject to this Amendment, hereinafter referred to as the "subject lands", are shown on Schedule "1" attached hereto as "Area Subject to Amendment No. ~~432~~". The subject lands are located on the west side of the CN Rail corridor and classification yard, south of the Highway 407 overpass, in Lots 2 and 3, Concession 4, City of Vaughan.

3.0 BASIS

The decision to amend the Official Plan to designate the subject lands from "Railway Facilities" to "Employment Area General" with specific policies to allow the existing uses to continue, is based on the following considerations:

- 3.1 The subject lands are designated "Public Use Area" by the Parkway Belt West Plan and application has been made to the Ministry of Municipal Affairs and Housing to delete them from the Parkway Belt Plan, on the basis that there is no substantive justification for their continued inclusion.
- 3.2 The lands are owned by CN Rail but are no longer required by CN to accommodate its railway activities. The asphalt batching, aggregate recycling/storage and contractor's yard uses have existed on the subject lands since 1997, under a lease agreement with CN Rail and the operation has been providing services to CN as well as to other customers.
- 3.3 The City's Amendment No. 450 (Employment Area Plan) designates the subject lands as "Railway Facilities" and the policies recognize that railway uses are regulated by Federal statute and are not subject to local planning controls. The

policies also provide that if railway uses should cease on the periphery, the adjacent "Employment Area" designation should apply. In the case of the subject lands, that would result in "Prestige Area" policies being applied. The subject lands possess none of the characteristics necessary for "Prestige Area" uses due to the proximity of heavy rail traffic and the Highway 407 overpass and due to the nature of the access to/from Freshway Drive through a garbage recycling area. Those negative factors in terms of "Prestige Area" uses, do not adversely affect the viability of the asphalt batching, aggregate recycling/storage and contractor's yard uses.

3.4 In accordance with the policy requirements of the City's Amendment No. 450, studies have been undertaken for transportation and traffic, noise impact, dust and odour, servicing and drainage/stormwater management and planning and urban design. The results indicate that the existing asphalt batching plant, aggregate recycling/storage and contractor's yard uses are compatible or can be made so, with respect to surrounding land uses.

3.5 The removal of the subject lands from the Parkway Belt Plan and the approval of this Official Plan Amendment, together with rezoning, site plan and consent approvals, will enable the transfer of the subject lands to the private operator of the asphalt recycling plant, aggregate recycling/storage and contractor's yard operation. This will provide the opportunity to secure site plan improvements that would not otherwise be achievable under the present lease arrangement between CN Rail and the tenant operator.

4.0 DETAILS OF THE AMENDMENT AND POLICIES RELATIVE THERETO

Amendment No. 450 (Employment Area Growth and Management Plan) to the Official Plan of the Vaughan Planning Area is hereby amended by:

4.1 Redesignating the subject lands shown as "Area Subject to Amendment No. ~~632~~" on Schedule "1" attached hereto, from "Railway Facilities" to "Employment Area General".

4.2 Deleting Schedules "2", "2C", "3" and "5" in Amendment No. 450 and substituting therefore Schedules "2", "2C", "3" and "5" attached hereto as Schedules "2", "3", "4" and "5".

4.3 Adding the following site-specific policies to Exception 9.0 in Amendment No. 450:

~~"9.14~~ OPA No. 632: The following policies shall apply to the subject lands located south of Highway No. 407, west and north of the CN Rail corridor:

1. The subject lands designated "General Employment Area" in the above noted location shall be permitted to be used for the purposes of an asphalt batching plant, the recycling and outside storage of asphalt, concrete and aggregate material and for a contractor's yard.
2. Noise mitigation measures shall be installed and maintained specifically to protect the existing cemetery use to the west. Such measures shall consist of solid barriers and stockpiled material strategically placed so as to reduce noise levels. Solid barriers erected along or near the west property limit shall be accompanied by landscaping to provide visual relief as viewed from the cemetery lands and incorporated into the Site Plan Agreement.
3. The suppression of dust and fugitive particulate matter shall be a priority at all times and shall be achieved through measures such as specialized equipment and devices and the moistening of stockpiles and truck travel routes by means of water spraying. Specific measures shall be detailed in a Site Management Plan and the operator shall be held accountable for the implementation and maintenance of such measures and incorporated into the Site Plan Agreement.

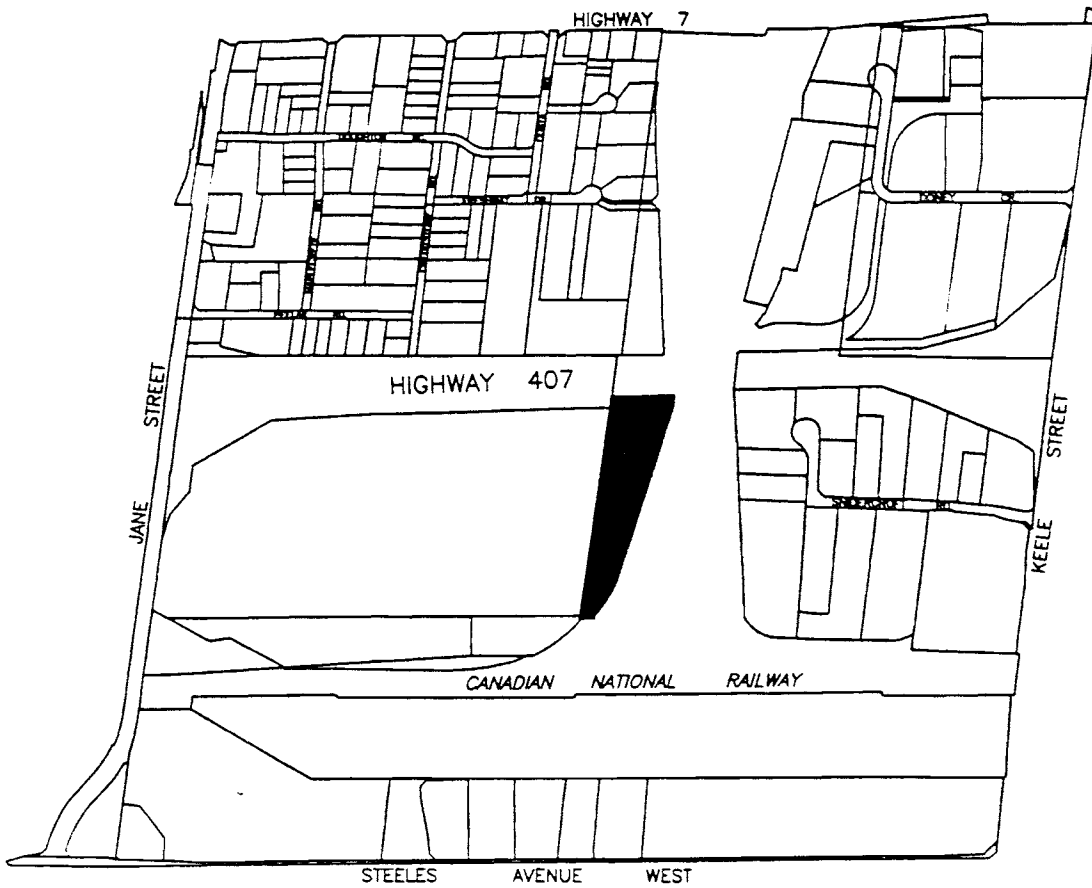
4. Access to the subject lands shall be by means of a driveway easement over lands owned by others and connecting to Freshway Drive to the north.
5. Mitigation measures shall be undertaken including provision for noise barriers, landscaping, a site management plan and a site monitoring program and shall be approved and implemented through to execution of a Site Plan Agreement.
6. The Owner shall be required to enter into an Agreement with the City to establish and implement a site monitoring program, which shall be included in Site Plan Agreement.
7. The Owner shall obtain approval from the Ministry of the Environment and Energy, including a Certificate of Approval, prior to the execution of a Site Plan Agreement.


5.0 IMPLEMENTATION

It is intended that the policies of the Official Plan of the Vaughan Planning Area pertaining to the subject lands shall be implemented by way of an amendment to the Vaughan Zoning By-law and by way of Site Plan approval, pursuant to the Planning Act. A Site Management Plan and a site monitoring program shall be prepared as part of the Site Plan approval process.

6.0 INTERPRETATION

The provisions of the Official Plan of the Vaughan Planning Area as amended from time to time regarding the interpretation of that Plan shall apply with respect to this Amendment.



 AREA SUBJECT TO
AMENDMENT No. 632







Not to Scale

THIS IS SCHEDULE '1'
TO AMENDMENT No- 632
PASSED THE _____ DAY OF _____, 2005

FILE No.: OP.05.006
RELATED FILE: Z.05.012
LOCATION: Part Lot's 2, & 3, Concession 4
APPLICANT: 2012746 Ontario Limited
CITY OF VAUGHAN

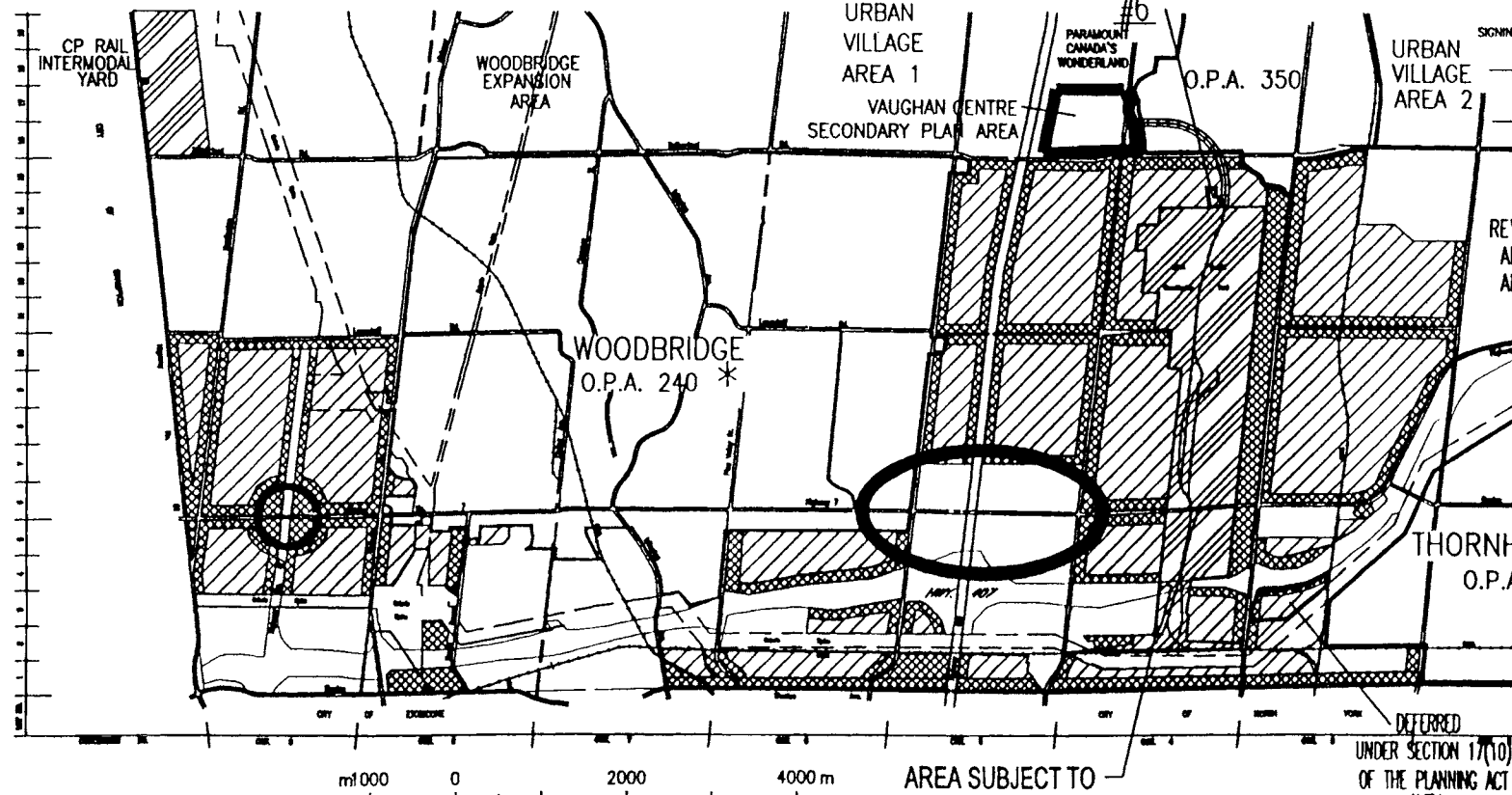
SIGNING OFFICERS
BOARD ORDER 3274 MAYOR
DEC. 14 / 05 CLERK

LEGEND

-  PRESTIGE AREA
-  EMPLOYMENT AREA GENERAL
-  CENTRE
-  RAILWAY FACILITIES
-  VAUGHAN CORPORATE CENTRE SECONDARY PLAN AREA
-  AS AMENDED

EMPLOYMENT AREA STRUCTURAL PLAN

THIS IS SCHEDULE '2'
TO AMENDMENT NO. 450
ADOPTED THE 3RD DAY OF OCTOBER, 1994



DEFERRED
UNDER SECTION 17(10)
OF THE PLANNING ACT
#6

SIGNING OFFICERS
L.D. JACKSON
MAYOR
J.D. LEACH
CLERK

REVISED FEBRUARY 26, 1996
AND MARCH 25, 1996
AND JANUARY 2, 1997

MODIFICATION
No. 28
UNDER SECTION 17(9) OF
THE PLANNING ACT

THORNHILL-VAUGHAN
O.P.A. 210 *

AREA SUBJECT TO
AMENDMENT No. _____

DEFERRED
UNDER SECTION 17(10)
OF THE PLANNING ACT
#3b

N:\DFT\PLANNER\OPA\450-2

FILE No.: OP.05.006
RELATED FILE: Z.05.012
LOCATION: Part Lot's 2, & 3, Concession 4
APPLICANT: 2012746 Ontario Limited
CITY OF VAUGHAN

THIS IS SCHEDULE '2'
TO AMENDMENT No-632
PASSED THE _____ DAY OF _____, 2005

SIGNING OFFICERS
BOARD ORDER # 3274
MAYOR
DEC. 14/05
CLERK

EMPLOYMENT AREA (EAST) STRUCTURAL PLAN






THIS IS SCHEDULE '2C'
TO AMENDMENT NO. 450
ADOPTED THE 3RD DAY OF OCTOBER, 1994

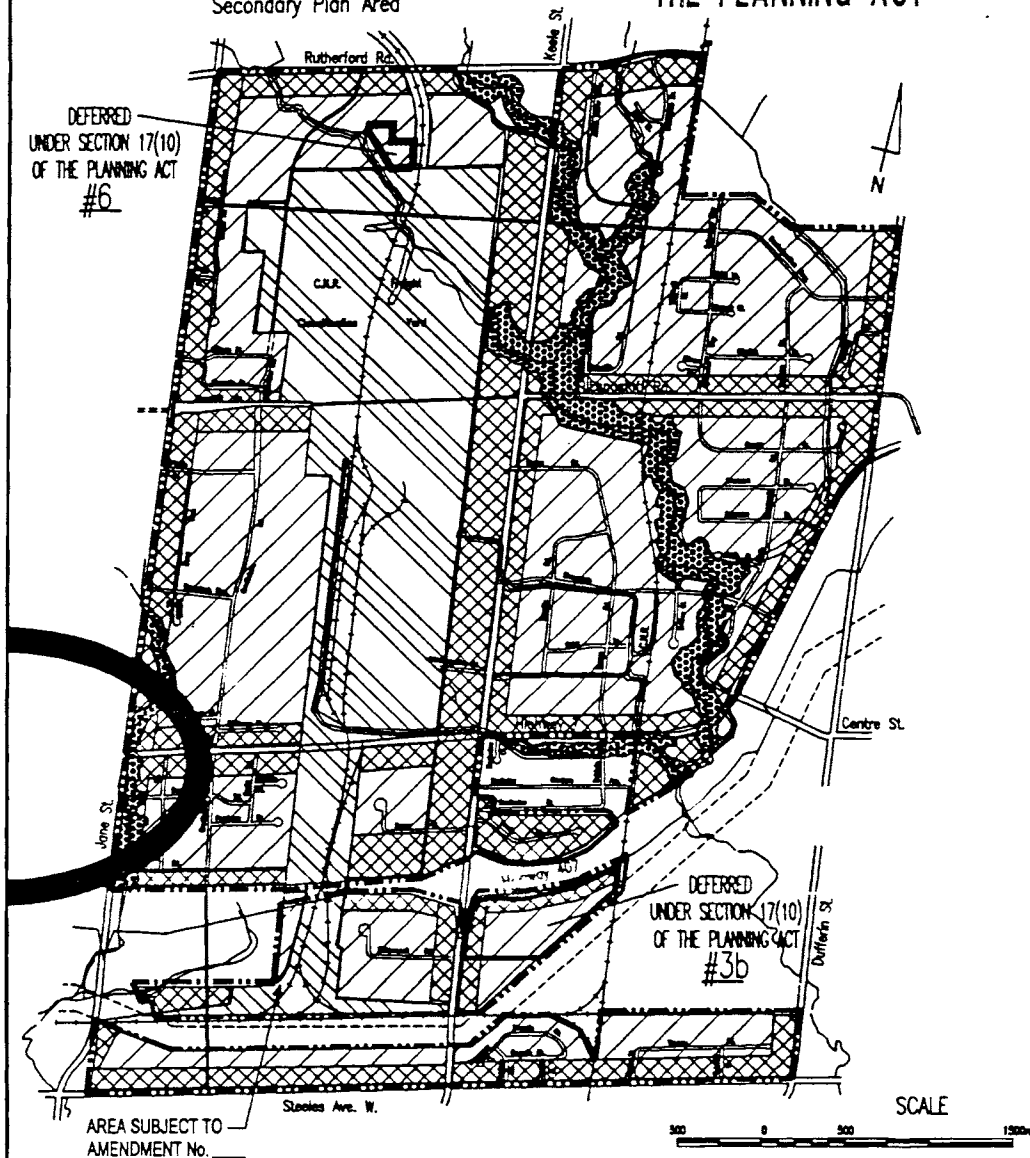
L.D. JACKSON
C.M.R.

J.D. LEACH
C.M.R.

REVISED FEBRUARY 26, 1996
AND MARCH 25, 1996

MODIFICATION
No. 31
UNDER SECTION 17(9) OF
THE PLANNING ACT

- Amendment Area
-  Prestige Area
-  Employment Area General
-  Rail Facilities
-  Valley Lands (Valley Corridors)
-  Stream Corridors
- Vaughan Corporate Centre
Secondary Plan Area



FILE No.: OP.05.006
RELATED FILE: Z.05.012
LOCATION: Part Lot's 2, & 3, Concession 4
APPLICANT: 2012746 Ontario Limited
CITY OF VAUGHAN

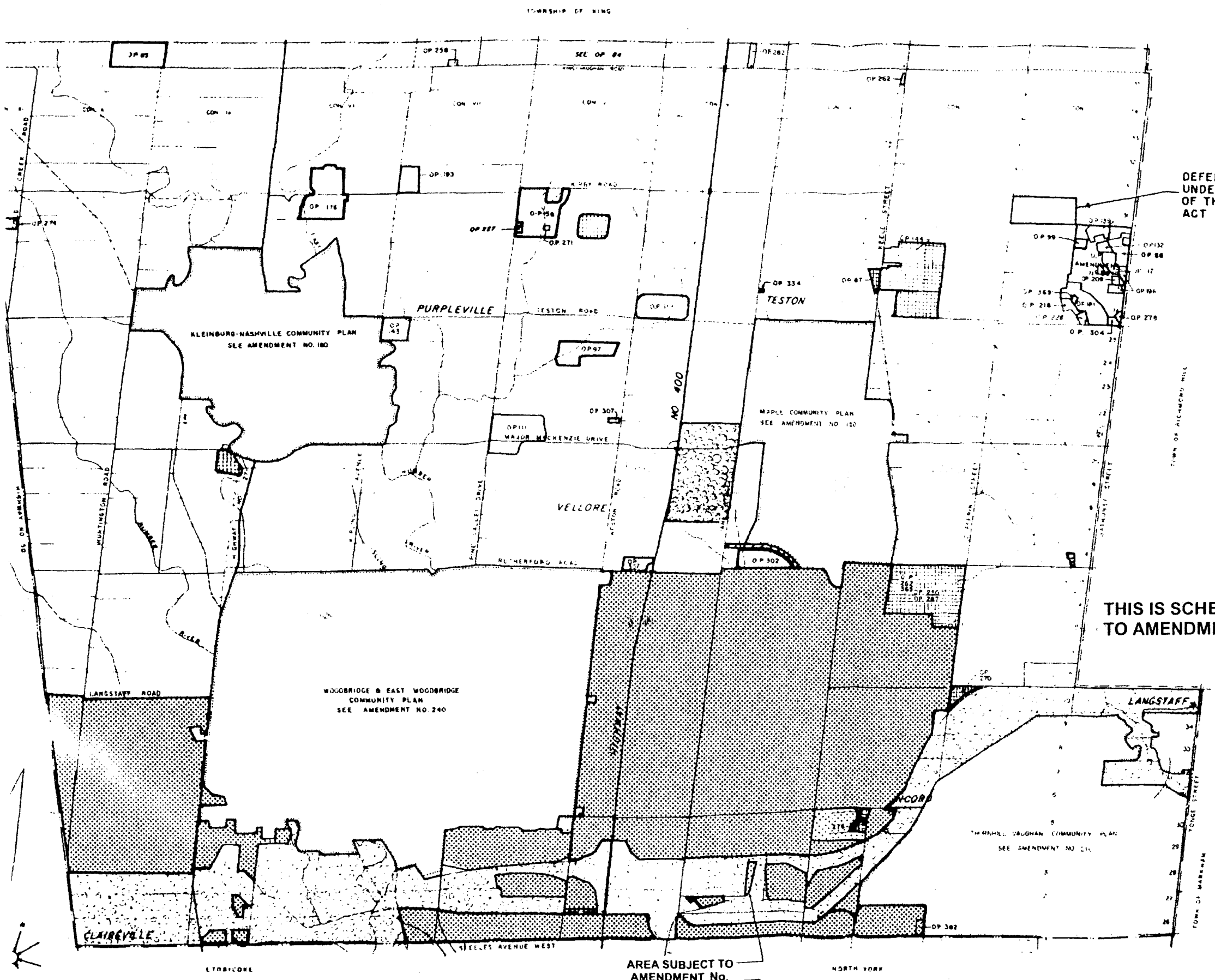
THIS IS SCHEDULE '3'
TO AMENDMENT No- 632
PASSED THE ___ DAY OF ___, 2005

SIGNING OFFICERS
BOARD ORDER # 3274
MAYOR
CLERK
DEC. 14/05

AREA SUBJECT TO
AMENDMENT No. _____

SCALE

500 0 500 1500



GENERAL LAND USE

THIS IS SCHEDULE "4"
TO AMENDMENT NO. 632
ADOPTED THE _____ DAY OF _____, 2005

DEFERRED
UNDER SECTION 17(10)
OF THE PLANNING
ACT # 4

BOARD ORDER # 3274
DEC. 14/05
MAYOR
CLERK

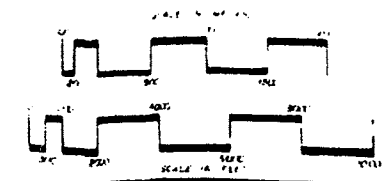
REVISED FEBRUARY 26, 1996

LEGEND

- BOUNDARY OF PLANNING AREA
- [Stippled Box] RESIDENTIAL AREA
- [Grid Box] INDUSTRIAL AREA
- [White Box] RURAL AREA
- [Diagonal Lines Box] TRANSPORTATION AREA
- [Cross-hatch Box] THEME PARK AREA
- [White Box] PARKWAY BELT WEST PLAN
- [Cross-hatch Box] EMPLOYMENT AREA

THIS IS SCHEDULE "3"
TO AMENDMENT No. 450

MODIFICATION
No. 32
UNDER SECTION 17(9) OF
THE PLANNING ACT



60 31	SCHEDULE "4" TO AMENDMENT NO. 632 TO THE OFFICIAL PLAN OF THE VAUGHAN PLANNING AREA
284	GENERAL LAND USE
	SCALE 1" = 400'

NOTE: THIS SCHEDULE FORMS PART OF AMENDMENT NO. 15 TO THE OFFICIAL PLAN OF THE VAUGHAN PLANNING AREA AND MUST BE READ IN CONJUNCTION WITH THE WRITTEN TEXT

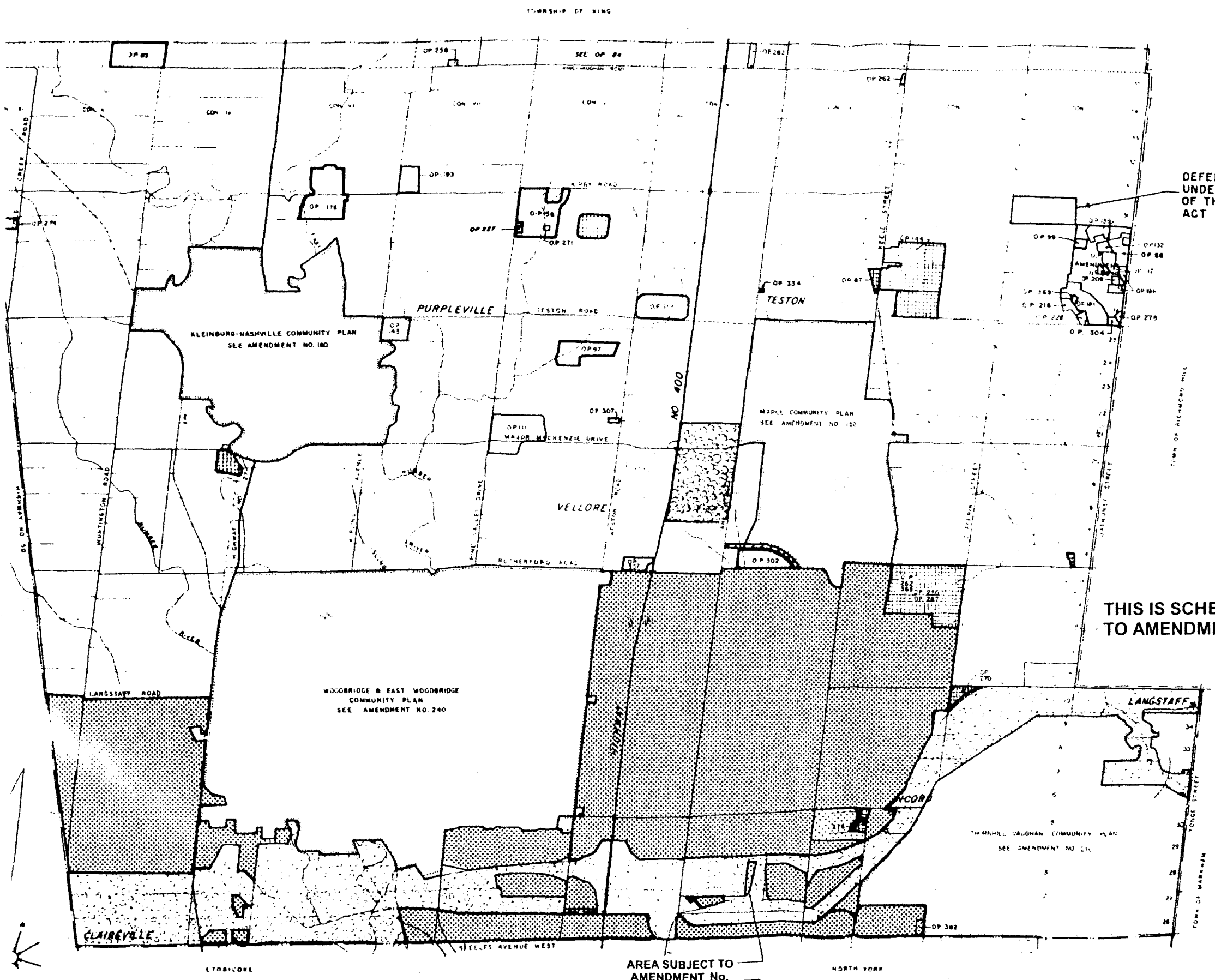
REVISED LAYOUT 8 JUNE 1979 VAUGHAN PLANNING DEPT

OF WIND DIRECTION
CONCESSION NO.

AREA SUBJECT TO
AMENDMENT No. _____

AMENDMENTS TO THE OFFICIAL PLAN OF THE VAUGHAN PLANNING AREA

REVISIONS				REVISIONS				REVISIONS				REVISIONS				REVISIONS			
DATE	AMDT. NO.	DESCRIPTION	BY	DATE	AMDT. NO.	DESCRIPTION	BY	DATE	AMDT. NO.	DESCRIPTION	BY	DATE	AMDT. NO.	DESCRIPTION	BY	DATE	AMDT. NO.	DESCRIPTION	BY
25643	5	LOTS 2-16 CONC 4	JWS	12-6-82	108	AMENDMENT TO WOODBRIDGE C.P.	RJM	9-4-84	187	PT. LOT 26, 27, CONC 2	DM	4-2-87	254	AMENDMENT TO THORNHILL-VAUGHAN	MC		327		
27343	6	TEXT AMENDMENT ONLY	JWS	24-3-87	69	PT. LOT 32, CONC 1	RJM	14-5-84	182	PT. LOT 11, CONC 7	DM	10-2-87	255	AMENDMENT TO THORNHILL-VAUGHAN	MC	5-9-89	328	PT. LOTS 4, 5, CONC 9 & 5	JM
4384	7	LOTS 20-24 CONC 4	JWS		110			3-12-84	183	AMENDMENT TO WOODBRIDGE C.P.	DM	10-10-82	256	PT. LOT 5, CONCESSION 2	SM	18-4-90	329	AMENDMENT TO O.P.A. 175	SM
171188	8	LOT 1 CONC 8	JWS	21-8-81	111	PT. LOTS 20, 21 CONC 6	RJM	14-5-84	184	AMENDMENT TO THORNHILL-VAUGHAN	DM					7-5-90	330	POLICIES & ZONING LINES AND AREAS	SM
271088	9	LOTS 22, 23 CONC 8	JWS	25-4-81	112	PT. LOT 24, CONC 5	DB	9-10-84	185	PT. LOT 5, CONC 8	DM	2-2-88	258	PT. LOT 1, CONCESSION 7	DM		331		
21384	10	LOT 1 CONC 8	JWS		113			18-12-84	186	AMENDMENT TO WOODBRIDGE C.P.	DM						332		
8888	13	LOT 1 CON 7 & LOT 1 CON 3 LOTS 1-5 CON 9	JWS	14-3-81	114	PT. LOTS 19, 20, 21, CONC 6	DB	15-11-84	187	AMENDMENT TO THORNHILL C.P.	U.B.	25-2-88	260	PT. LOT 1, CONCESSION 7	DM	28-7-90	333	PT. OF LOT 6, CONC 3	SM
22288	14	TEXT AMENDMENT ONLY	JWS	6-3-81	115	PT. LOTS 22, CONC 4	RJM	5-1-84	188	AMENDMENT TO WOODBRIDGE C.P.	RJM		261	SEE O.P.A. No. 275	SM	16-7-90	334	PT. OF LOT 27, CONC 4	SM
23388	16	LOT 1 CONC 7	JWS	8-3-82	116	PT. LOT 7, CONC 10	RJM	28-7-86	189	AMENDMENT TO WOODBRIDGE C.P.	DM	1-6-87	262	PT. LOT 35, CONCESSION 4	DM	25-7-90	335	PT. OF LOT 11, CONC 4	SM
21088	17	ROADS PLAN	JWS	23-2-84	117	PT. LOT 26, CONCESSION 2	DB	14-2-86	190	TWOOR COMMUNITY PLAN	DM	24-4-89	263	PT. LOTS 7 & 8, CONC 10	SM	16-7-90	336	PT. OF LOT 1, CONC 4	SM
28672	20	WOODBRIDGE COMMUNITY PLAN	JWS	20-3-88	118	AMENDMENT TO THORNHILL C.P.	RJM	28-9-84	191	PT. LOT 4, 5, CONC 6	DM					18-4-90	337	AMENDMENT TO O.P.A. 210	SM
14872	22	AMENDMENT TO WOODBRIDGE C.P.	JWS	9-5-81	119	AMENDMENT TO EAST WOODBRIDGE C.P.	DB	8-1-86	192	AMENDMENT TO VAUGHAN 400	DM	18-10-90	265	PT. LOT 7, 8, 9, 10, CONC 8 & LOT 4, CONC 8	SM	19-9-90	338	AMENDMENT TO O.P.A. 190	SM
20372	29	LOT 1 CONC 7	JWS	9-7-81	120	PT. LOT 31, CONCESSION 7	DM	29-2-87	193	PT. LOT 31, CONCESSION 7	DM					28-6-91	339	AMENDMENT TO O.P.A. 107	SM
16372	30	LOT 4 CONC 3	JWS	5-4-81	121	PT. LOTS 23, 24 & 25, CONC 3	DB	29-7-85	194	AMENDMENT TO EAST WOODBRIDGE	DB						340		
3774	31	AMENDMENT TO WOODBRIDGE C.P.	JWS	20-3-81	122	THORNHILL-VAUGHAN COMMUNITY PLAN	DB	14-8-87	195	PART LOT 3, CONC 4	DM	17-11-88	266	PINE VALLEY BUSINESS PARK	JM	28-7-90	341	PT. LOT 8, CONC 8	SM
27672	32	TEXT AMENDMENT ONLY	JWS	18-2-81	123	AMENDMENT TO WOODBRIDGE	DM	22-9-86	196	PT. LOT 27, CONC 2	DM	18-4-90	269	PT. LOTS 4 & 5, CONC 7	SM		342		
18772	33	LOT 30 CONC 2	JWS		124			30-1-87	197	AMENDMENT TO WOODBRIDGE C.P.	U.B.		270			20-11-90	343	PT. LOTS 5-10, CONC 9	SM
14872	35	LOT 24 CONC 1	JWS	6-12-81	125	PT. LOTS 5, CONC 8	RJM		198			21-2-88	271	PT. LOT 29, CONC 6	SM	24-7-90	344	PT. LOTS 7 & 8, CONC 8	SM
2872	36	AMENDMENT TO WOODBRIDGE C.P.	JWS	12-81	126	THORNHILL-VAUGHAN COMMUNITY PLAN	RJM	18-2-85	199	AMENDMENT TO EAST WOODBRIDGE	DM		272			25-9-92	345	AMENDMENT TO O.P.A. 240	SM
18172	37	AMENDMENT TO WOODBRIDGE C.P.	JWS	1-5-82	127	PT. LOT 13, CONC 5	RJM	4-3-86	200	SITE PLAN CONTROL	DM	1-4-88	273	PT. LOTS 23-25, CONC 1	SM	16-9-91	346	PT. OF LOT 5, CONC 6	SM
17372	38	AMENDMENT TO WOODBRIDGE C.P.	JWS		128			24-3-86	201	PT. LOT 29, 30, 31, & 32, CONC 1	DM	5-11-88	274	PT. LOTS 29 & 30, CONC 11	SM	14-2-90	347	PT. LOT 10, CONC 5	SM
20272	39	LOTS 26-28 CONC 2	JWS	26-1-82	129	AMENDMENT TO WOODBRIDGE C.P.	RJM	28-5-86	202	AMENDMENT TO THORNHILL-VAUGHAN	DM	20-6-88	275	AMENDMENT TO VAUGHAN 400	SM	26-11-90	348	COMMUNITY IMPROVEMENT POLICIES	SM
4772	40	LOT 8, 22 CONC 2	JWS	4-5-82	130	PT. LOTS 5, CONC 8	RJM	29-3-86	203	PART LOT 4, CONC 6	DM	22-6-88	276	PART LOT 9, CONC 3	SM	5-10-90	349	PT. OF LOT 27, CONC 5	SM
2872	41	AMENDMENT TO WOODBRIDGE C.P.	JWS	6-1-82	131	AMENDMENT TO EAST WOODBRIDGE C.P.	RJM	24-7-85	204	PART LOT 3, CONC 4	DM	17-5-89	277	PT. LOT 9, CONCESSION 5	JM		350		
81274	43	LOT 8 CONC 10	JWS	26-4-82	132	PT. LOT 29, CONC 2	RJM	1-5-85	205	PART LOT 4, CONC 5	DM	17-10-88	278	PT. LOT 26, CONCESSION 2	JM	27-3-91	351	PART OF LOT 4, CONC 4	SM
18874	44	LOT 16 CONC 8	JWS	1-5-82	133	AMENDMENT TO VAUGHAN 400 S.P.	RJM	1-5-85	206	AMENDMENT TO WOODBRIDGE	DM	4-10-89	279	PT. LOT 6, CONCESSION 5	JM		352		
19474	45	LOTS 10, 11 CONC 5	JWS	1-6-82	134	THORNHILL-VAUGHAN COMMUNITY PLAN	RJM	17-7-85	207	PART LOT 6, CONC 4	DM	16-5-89	280	AMENDMENT TO MAPLE C.P.	SM	21-2-90	353	PT. OF LOT 12, CONC 4	SM
25874	46	TEXT AMENDMENT ONLY	JWS	9-7-82	135	PINE VALLEY BUSINESS PARK	RJM		208			21-8-89	281	PT. LOT 5, CONC 3	SM	8-2-91	354	PT. OF LOT 12, CONC 4	SM
25774	47	LOT 12 CONC 8	JWS	18-1-83	136	PT. LOTS 15, CONC 4	RJM	19-8-86	209	PT. LOT 27, CONC 7	DM	14-8-89	282	PT. LOT 1, CONCESSION 5	RS	12-7-91	355	PT. OF LOT 24, CONC 8	SM
17874	48	LOT 11, 12 CONC 7	JWS	1-10-82	137	PT. LOT 1, CONC 3	RJM		210	THORNHILL-VAUGHAN C.P. REVIEW		13-6-91	283	PT. LOTS 12-18, CONC 5	DM		356		
11874	49	LOT 27 CONC 1	JWS	4-5-82	138	PT. LOT 21, CONC 1	RJM	16-12-85	211	PART LOT 11, CONC 5	DM	29-5-91	284	PT. LOT 5, CONCESSION 6	SM	10-5-92	357	VAUGHAN 400 NORTH SECONDARY P.	SM
31874	52	LOTS 8, 10, CONC 5	JWS	6-4-82	139	PT. LOT 29, CONC 2	RJM	15-4-86	212	PART LOTS 3, CONC 6	DM	14-9-88	285	PT. LOT 2, CONCESSION 4	SM	11-6-91	358	PT. OF LOT 2, CONC 8	SM
32774	53	AMENDMENT TO WOODBRIDGE C.P.	JWS	12-2-82	140	AMENDMENT TO WOODBRIDGE C.P.	RJM	19-5-87	213	PT. LOTS 29, 30, CONC 6	DM	18-5-89	286	AMENDMENT TO VAUGHAN 400 S.P.	SM		359		
35774	56	LOTS 29, 30 CONC 6	JWS	10-2-82	141	PARKWAY BELT WEST PLAN	RJM	22-9-87	214	PT. LOT 13, CONC 5	DM	17-8-90	287	PT. LOTS 13, 14 & 15, CONC 3	DM	31-5-91	360	AMENDMENT TO O.P.A. 210	SM
11774	57	LOTS 27, 28 CONC 7	JWS	10-4-82	142	AMENDMENT TO WOODBRIDGE C.P.	RJM	9-2-85	215	PT. LOT 4, CONC 6	DM	24-2-92	288	WESTON-400 N. INDUSTRIAL PARK	SM		361		
34774	58	LOT 1 CONC 9	JWS	30-6-82	143	PT. LOTS 19 & 24 CONC 1	DB		216				289				362		
14774	62	LOTS 1 CONC 1	JWS	5-10-82	144	PT. LOTS 25, CONC 7	JM	17-12-85	217	PT. LOT 5, CONC 8	DM	20-12-86	290	PT. LOT 2, CONC 5	SM	4-10-91	363	PT. LOT 7, CONC 1	SM
14874	63	AMENDMENT TO WOODBRIDGE C.P.	JWS	6-8-82	144	PT. LOTS 27 & 28 CONC 3	RJM	27-2-86	218	PT. LOT 26, CONC 2	DM		291				364		
13874	64	LOT 5 CONC 8	JWS	21-8-82	145	AMENDMENT TO WOODBRIDGE C.P.	RJM	27-7-86	219	PT. LOT 1, CONC 7	DM	3-5-91	292	PT. LOT 1, CONC 8	SM	6-5-92	365	PT. LOTS 13-15, CONC 3	SM
1481	66	LOT 5 CONC 8	JWS	6-12-82	146	THORNHILL-VAUGHAN COMMUNITY PLAN	RJM		220			27-11-90	293	LOTS 12 & 13, PLAN 65N-2350	SM	1-4-92	366	PT. LOT 15, CONC 3	SM
251274	70	THORNHILL-VAUGHAN COMMUNITY PLAN	JWS	20-6-82	147	THORNHILL-VAUGHAN COMMUNITY PLAN	RJM		221				294			22-7-91	367	AMENDMENT TO THORNHILL-VAUGHAN	DM
29774	71	AMENDMENT TO WOODBRIDGE C.P.	JWS	5-9-81	148	STEELES AVE. ROAD ALLOWANCE	RJM	11-2-89	222	PINE VALLEY BUSINESS PARK	DM		295			5-11-91	368	PT. LOT 12, CONC 4	DM
11074	72	LOTS 11, 12 CONC 6	JWS	21-10-82	149	THORNHILL-VAUGHAN COMMUNITY PLAN	RJM	14-6-85	223	PT. LOT 26, CONC 9	DM	14-8-89	296	PT. LOT 3, CONC 8 @ Woodbridge C.P.	SM	14-9-92	369	PT. LOTS 26 & 27, CONC 2	SM
18374	76	LOTS 18-21 CONC 5	JWS	18-7-84	150	MAPLE COMMUNITY PLAN	RJM	10-6-86	224	PT. LOT 3, CONC 6	DM	4-7-90	297	AMENDMENT TO O.P.A. 210	SM		370	FILE CLOSED	SM
51077	78	LOTS 23, 24 CONC 8	JWS	31-8-84	151	PT. LOT 25, CONC 9	RJM	5-8-86	225	PT. LOTS 19, 18 & 4, LOT 4	DM	29-6-89	298	AMENDMENT TO O.P.A. 240	SM	25-8-90	371	PT. LOTS 9 & 10, CONC 7	SM
31274	79	AMENDMENT TO WOODBRIDGE C.P.	JWS	7-2-83	152	AMENDMENT TO WOODBRIDGE C.P.	DM	19-9-86	226	PT. LOT 11, CONC 8	DM	27-6-89	299	AMENDMENT TO MAPLE C.P.	SM	14-2-97	372	PT. LOT 4, CONC 1	SM
11083	80	LOT 11, CONC 5	JWS	27-10-82	153	THORNHILL-VAUGHAN COMMUNITY PLAN	RJM	20-10-86	227	PT. LOT 29, CONC 8	DM		300	OFFICIAL PLAN FOR TOWN OF VAUGHAN		16-2-91	373	PT. LOT 7, CONC 7	SM
70	83	AMENDMENT TO WOODBRIDGE C.P.	JWS	26-10-82	154	THORNHILL-VAUGHAN COMMUNITY PLAN	RJM	21-11-87	228	PT. LOT 24, CONC 2	JM	7-12-89	301	PT. LOT 17, CONCESSION 5	RS	14-8-92	374	PT. LOT 10, CONC 4	SM
8274	87	LOTS 6, 9, 10 CONC 6	JWS	11-1-84	155	EAST WOODBRIDGE COMMUNITY PLAN	RJM	29-8-85	229	THORNHILL-VAUGHAN COMMUNITY PLAN	DM	25-10-88	302	PT. LOT 16, CONCESSION 4	SM	11-9-91	375	PT. LOT 28, CONC 1	SM
27674	83	LOT 25, CONC 8	JWS	6-4-83	156	PT. LOT 14, CONC 6	DM	28-8-86	230	THORNHILL-VAUGHAN COMMUNITY PLAN	DM	5-6-90	303	PT. LOT 8, CONCESSION 5	SM	18-1-92	376	PT. LOT 1, CONC 5	SM
28774	84	LOT 1 CONC 10	JWS	27-10-84	158	PT. LOT 30, CONC 9	DM	29-2-86	231	PINE VALLEY BUSINESS PARK REVIEW	DM	21-4-92	304	PART LOT 26, CONC 2	SM		377	PT. LOT 29, CONC 8	SM
28774	85	LOT 1 CONC 10	JWS	6-11-84	159	PT. LOT 21, CONC 4	RJM	24-2-86	232	AMENDMENT TO WOODBRIDGE C.P.	DM	22-6-89	305	PART LOT 1, CONC 7	SM	24-5-92	378	PT. LOT 3, CONC 8	SM
81274	86	LOT 24, 25 CONC 8	JWS	5-1-87	160	AMENDMENT TO WOODBRIDGE C.P.	RJM	1-2-87	233	THORNHILL-VAUGHAN COMMUNITY PLAN	RJM	11-3-90	306	PART LOT 15, CONC 5	SM		379	PT. LOT 6, CONC 2	SM
14374	87	PT. LOT 27, CONC 4	JWS	11-3-87	162	KLEINBURG-NASHVILLE COM. PLAN	RJM	12-2-87	234	THORNHILL-VAUGHAN COMMUNITY PLAN	DM	21-8-93	307	PART LOT 21, CONC 6	SM	26-5-92	380	PT. LOT 10, CONC 5	SM
14574	89	PT. LOTS 28 & 29, CONC 2	JWS	5-2-83	163	AMENDMENT TO WOODBRIDGE C.P.	DM	16-12-86	235	THORNHILL-VAUGHAN COMMUNITY PLAN	DM	15-7-89	308	PART LOT 8, CONC 4	SM	18-7-92	381	PT. LOT 11, CONC 4	SM
7174	90	EAST WOODBRIDGE COMMUNITY PLAN	JWS	18-10-83	164	THORNHILL-VAUGHAN COMMUNITY PLAN	RJM		236			1							



GENERAL LAND USE

THIS IS SCHEDULE "4"
TO AMENDMENT NO. 632
ADOPTED THE _____ DAY OF _____, 2005

DEFERRED
UNDER SECTION 17(10)
OF THE PLANNING
ACT # 4

BOARD ORDER # 3274
DEC. 14/05
MAYOR
CLERK

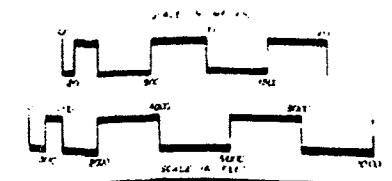
REVISED FEBRUARY 26, 1996

LEGEND

- BOUNDARY OF PLANNING AREA
- [Grid Pattern] RESIDENTIAL AREA
- [Cross-hatch Pattern] INDUSTRIAL AREA
- [White Box] RURAL AREA
- [Diagonal Lines] TRANSPORTATION AREA
- [Dotted Pattern] THEME PARK AREA
- [White Box] PARKWAY BELT WEST PLAN
- [Dotted Pattern] EMPLOYMENT AREA

THIS IS SCHEDULE "3"
TO AMENDMENT No. 450

MODIFICATION
No. 32
UNDER SECTION 17(9) OF
THE PLANNING ACT



60 31	SCHEDULE "4" TO AMENDMENT NO. 632 TO THE OFFICIAL PLAN OF THE VAUGHAN PLANNING AREA
284	GENERAL LAND USE
	SCALE 1" = 400'

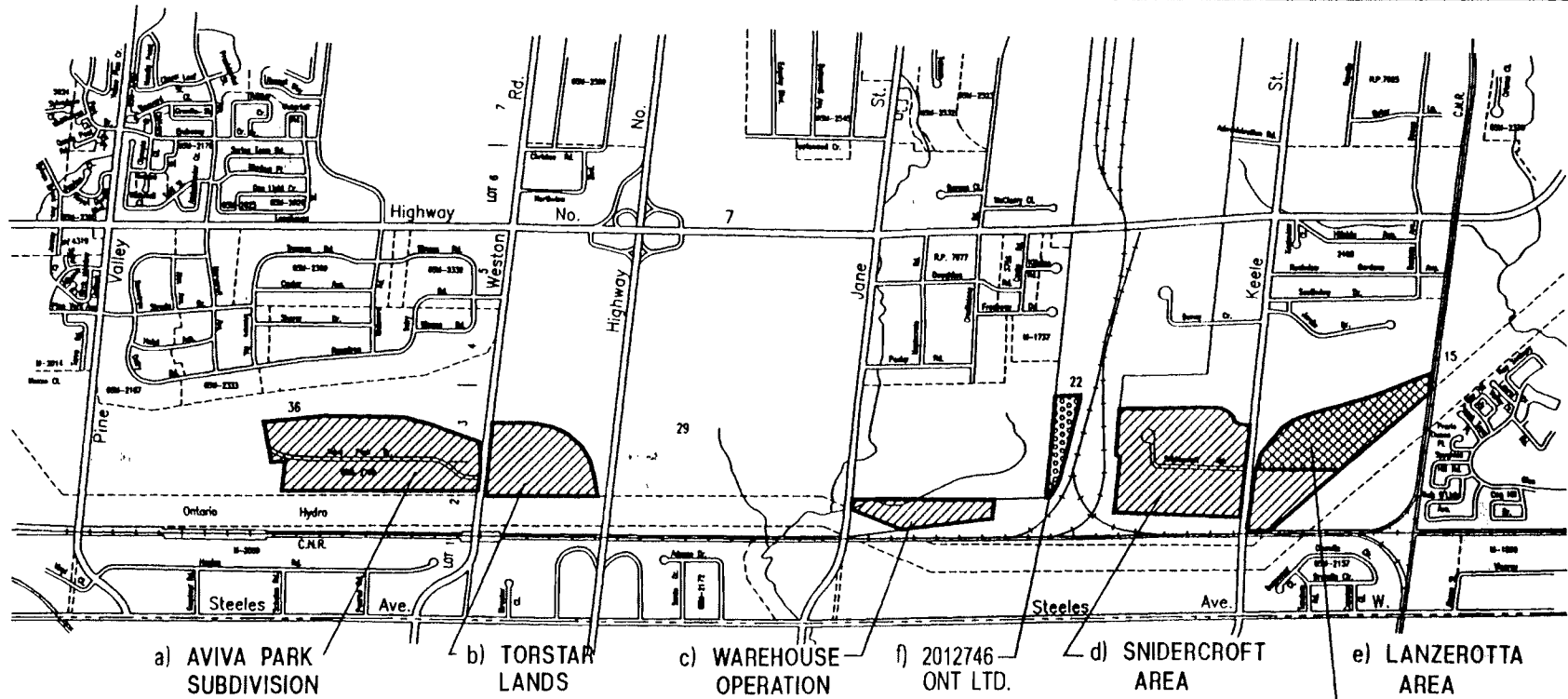
NOTE: THIS SCHEDULE FORMS PART OF AMENDMENT NO. 632 TO THE OFFICIAL PLAN OF THE VAUGHAN PLANNING AREA AND MUST BE READ IN CONJUNCTION WITH THE WRITTEN TEXT.

REVISED LAYOUT 8 JUNE 1999 VAUGHAN PLANNING DEPT

OF WIND DIRECTION
CONCESSION NO.

AMENDMENTS TO THE OFFICIAL PLAN
OF THE VAUGHAN PLANNING AREA

REVISIONS				REVISIONS				REVISIONS				REVISIONS				REVISIONS			
DATE	AMDT. NO.	DESCRIPTION	BY	DATE	AMDT. NO.	DESCRIPTION	BY	DATE	AMDT. NO.	DESCRIPTION	BY	DATE	AMDT. NO.	DESCRIPTION	BY	DATE	AMDT. NO.	DESCRIPTION	BY
2563	5	LOTS 2-16 CONC 4		12-6-82	108	AMENDMENT TO WOODBRIDGE C.P.	RJM	9-4-84	187	PT. LOT 26, 27, CON 2	DM	4-2-87	254	AMENDMENT TO THORNHILL-VAUGHAN	MC	12-9-89	327	PT. LOTS 4, 5, CONC 4 B, C	JM
2734	6	TEXT AMENDMENT ONLY		24-3-87	59	PT. LOT 32, CONC 1	RJM	14-5-84	182	PT. LOT 11, CON 7	DM	11-2-87	255	AMENDMENT TO THORNHILL-VAUGHAN	MC	1-9-89	328	AMENDMENT TO O.P.A. 175	SM
4384	7	LOTS 20-24 CONC 4						3-12-84	183	AMENDMENT TO WOODBRIDGE C.P.	DM	31-10-82	256	PT. LOT 5, CONCESSION 2	SM	18-4-90	329	POLICIES & ZONING LINES AND AREAS	SM
17118	8	LOT 1 CONC 8		21-8-81	110	PT. LOTS 20, 21 CONC 6	RJM	14-5-84	184	AMENDMENT TO THORNHILL-VAUGHAN	DM	10-12-84	186	AMENDMENT TO WOODBRIDGE C.P.	DM	7-5-90	330		SM
2710	9	LOTS 22, 23 CONC 8		25-6-81	112	PT. LOT 24, CONC 5	DM	9-10-84	85	PT. LOT 5, CON A	DM	22-8-88	258	PT. LOT 1, CONCESSION 7	DM		331		
21366	11	LOT 1 CONC 8			113			18-12-84	186	AMENDMENT TO WOODBRIDGE C.P.	DM						332		
8-8-88	13	LOT 1 CON 7, 8 LOT 11 CON 3 LOTS 1-5 CON 9		14-5-81	114	PT. LOTS 19, 20, 44-21, CONC 8	DM	15-11-84	187	AMENDMENT TO THORNHILL C.P.	DM	25-2-88	260	PT. LOT 1, CONCESSION 7	DM	28-7-90	333	PT. OF LOT 6, CONC 3	SM
22288	14	TEXT AMENDMENT ONLY		6-3-81	115	PT. LOTS 22 CONC 4	RJM	5-1-84	188	AMENDMENT TO WOODBRIDGE C.P.	DM		261	SEE O.P.A. NO. 275	SM	16-7-90	334	PT. OF LOT 27, CONC 4	SM
23088	16	LOT 1 CONC 7		8-3-82	116	PT. LOT 7, CON 10	RJM	28-7-88	189	AMENDMENT TO WOODBRIDGE C.P.	DM	1-6-87	262	PT. LOT 35, CONCESSION 4	DM	25-7-90	335	PT. OF LOT 11, CONC 4	SM
21088	17	ROADS PLAN		23-2-84	117	PT. LOT 26, CONCESSION 2	DM	14-2-86	190	TWOOR COMMUNITY PLAN	DM	24-4-85	263	PT. LOTS 7 & 8, CONC 10	SM	16-7-90	336	PT. OF LOT 7, CONC 4	SM
28672	20	WOODBRIDGE COMMUNITY PLAN		20-5-88	118	AMENDMENT TO THORNHILL C.P.	RJM	78-8-84	191	PT. LOT 4, 5, CON E	DM					18-4-90	337	AMENDMENT TO O.P.A. 210	SM
14872	22	AMENDMENT TO WOODBRIDGE C.P.		9-5-81	119	AMENDMENT TO EAST WOODBRIDGE C.P.	DM	4-1-86	192	AMENDMENT TO VAUGHAN 400	DM	18-10-90	265	PT. LOT 7, 8, 9, 10, CON 8 LOT 4, 5, CONC 8	DM	19-9-90	338	AMENDMENT TO O.P.A. 190	SM
20372	29	LOT 1 CONC 7		9-7-81	120	PT. LOT 3, CONC 3	DM	29-2-87	193	PT. LOT 31, CONCESSION 7	DM					28-6-91	339	AMENDMENT TO O.P.A. 107	SM
16374	30	LOT 4 CONC 3		5-4-81	121	PT. LOTS 23, 24 AND 25, CONC 3	DM	7-9-85	194	AMENDMENT TO EAST WOODBRIDGE	DM						340		
3774	51	AMENDMENT TO WOODBRIDGE C.P.		20-3-81	122	THORNHILL-VAUGHAN COMMUNITY PLAN	DM	1-4-87	195	PART LOT 3, CONC 4	DM	17-11-88	268	PINE VALLEY BUSINESS PARK	JM	28-7-90	341	PT. LOT 8, CONC 8	SM
27672	32	TEXT AMENDMENT ONLY		18-2-81	123	AMENDMENT TO WOODBRIDGE	DM	22-5-88	196	PT. LOT 27, CON 2	DM	18-4-90	269	PT. LOTS 4 & 5, CONC 7	SM		342		
18778	33	LOT 30 CONC 2			124			30-1-88	197	AMENDMENT TO WOODBRIDGE C.P.	DM		270			20-11-90	343	PT. LOTS 5-10, CONC 9	SM
14872	35	LOT 24 CONC 1		6-12-81	125	PT. LOTS 5 CONC 8	RJM		198			31-12-88	271	PT. LOT 29, CONC 6	SM	24-7-90	344	PT. LOTS 7 & 8, CONC 8	SM
20772	36	AMENDMENT TO WOODBRIDGE C.P.		12-81	126	THORNHILL-VAUGHAN COMMUNITY PLAN	RJM	18-2-85	199	AMENDMENT TO EAST WOODBRIDGE	DM		272			25-9-92	345	AMENDMENT TO O.P.A. 240	SM
18172	37	AMENDMENT TO WOODBRIDGE C.P.		1-5-82	127	PT. LOT 13, CONC 5	RJM	4-3-86	200	SITE PLAN CONTROL	DM	1-4-88	273	PT. LOTS 23-25, CONC 1	SM	16-9-91	346	PT. OF LOT 5, CONC 6	SM
17874	38	AMENDMENT TO WOODBRIDGE C.P.			128			24-3-88	201	PT. LOT 29, 30, 31, AND 32, CONC 1	DM	5-11-88	274	PT. LOTS 29 & 30, CONC 11	SM	14-2-90	347	PT. LOT 10, CONC 5	SM
20272	39	LOTS 26-28 CONC 2		26-1-82	129	AMENDMENT TO WOODBRIDGE C.P.	RJM	28-5-88	202	AMENDMENT TO THORNHILL-VAUGHAN	DM	20-6-88	275	AMENDMENT TO VAUGHAN 400	SM	26-11-90	348	COMMUNITY IMPROVEMENT POLICIES	SM
4772	40	LOT 8, 22 CONC 2		4-5-82	130	PT. LOTS 5 CONC 8	RJM	29-3-88	203	PART LOT 4, CONC 6	DM	22-6-88	276	PART LOT 4, CONC 3	SM	5-10-90	349	PT. OF LOT 27, CONC 5	SM
20774	41	AMENDMENT TO WOODBRIDGE C.P.		6-1-82	131	AMENDMENT TO EAST WOODBRIDGE C.P.	RJM	24-7-85	204	PART LOT 3, CONC 4	DM	17-3-89	277	PT. LOT 9, CONCESSION 5	JM		350		
81274	43	LOT 6 CONC 10		26-4-82	132	PT. LOT 29, CONC 2	RJM	1-5-85	205	PART LOT 4, CONC 5	DM	17-10-88	278	PT. LOT 26, CONCESSION 2	JM	27-3-91	351	PART OF LOT 4, CONC 4	SM
18874	44	LOT 18 CONC 8		1-5-82	133	AMENDMENT TO VAUGHAN-400 S.P.	RJM	1-5-85	206	AMENDMENT TO WOODBRIDGE	DM	4-10-88	279	PT. LOT 6, CONCESSION 5	JM		352		
19474	45	LOTS 10, 11 CONC 5		1-6-82	134	THORNHILL-VAUGHAN COMMUNITY PLAN	RJM	17-7-85	207	PART LOT 6, CONC 4	DM	16-5-89	280	AMENDMENT TO MAPLE C.P.	SM	21-2-90	353	PT. OF LOT 12, CONC 4	SM
25678	46	TEXT AMENDMENT ONLY		9-7-82	135	PINE VALLEY BUSINESS PARK	RJM		208			21-8-89	281	PT. LOT 5, CONC 3	SM	8-2-91	354	PT. OF LOT 12, CONC 4	SM
25774	47	LOT 12 CONC 8		18-1-85	136	PT. LOTS 15, CONC 4	RJM	18-8-86	209	PT. LOT 27, CONC 7	DM	14-8-89	282	PT. LOT 1 CONCESSION 5	RS	12-7-81	355	PT. OF LOT 24, CONC 8	SM
17874	48	LOT 11, 12 CONC 7		11-8-82	137	PT. LOT 1 CONC 3	RJM		210	THORNHILL-VAUGHAN C.P. REVIEW		13-6-91	283	PT. LOTS 12-18, CONC 5	DM		356		
11878	80	LOT 27 CONC 1		4-5-82	138	PT. LOT 21, CONC 1	RJM	16-12-85	211	PART LOT 11, CONC 5	DM	29-5-91	284	PT. LOT 5, CONCESSION 6	SM	10-5-92	357	VAUGHAN 400 NORTH SECONDARY P	SM
31878	52	LOTS 8, 9, 10 CONC 3		6-4-82	139	PT. LOT 29, CONC 2	RJM	15-4-86	212	PART LOTS 5, CONC 6	DM	14-9-88	285	PT. LOT 2, CONCESSION 4	SM	11-6-81	358	PT. OF LOT 2, CONC 8	SM
32772	50	AMENDMENT TO WOODBRIDGE C.P.		12-2-82	140	AMENDMENT TO E WOODBRIDGE C.P.	RJM	19-5-87	213	PT. LOTS 29, 30, CONC 6	DM	18-5-89	286	AMENDMENT TO VAUGHAN 400 S.P.	SM		359		
35772	56	LOTS 29, 30 CONC 6		10-1-81	141	PARKWAY BELT WEST PLAN	RJM	22-9-87	214	PT. LOT 13, CONC 5	DM	17-8-90	287	PT. LOTS 13, 14 & 15, CONC 3	SM	31-5-91	360	AMENDMENT TO O.P.A. 210	SM
11878	57	LOTS 27, 28 CONC 7		10-4-82	142	AMENDMENT TO WOODBRIDGE C.P.	RJM	9-2-85	215	PT. LOT 4, CON 6	DM	24-2-92	288	WESTON-400 N. INDUSTRIAL PARK	SM		361		
35772	58	LOT 1 CONC 9		30-6-83	143	PT. LOTS 1, 2, 3, 4, 5, 6, 7, 8, 9, 10, 11, 12, 13, 14, 15, 16, 17, 18, 19, 20, 21, 22, 23, 24, 25, 26, 27, 28, 29, 30, 31, 32, 33, 34, 35, 36, 37, 38, 39, 40, 41, 42, 43, 44, 45, 46, 47, 48, 49, 50, 51, 52, 53, 54, 55, 56, 57, 58, 59, 60, 61, 62, 63, 64, 65, 66, 67, 68, 69, 70, 71, 72, 73, 74, 75, 76, 77, 78, 79, 80, 81, 82, 83, 84, 85, 86, 87, 88, 89, 90, 91, 92, 93, 94, 95, 96, 97, 98, 99, 100	DM	17-12-85	217	PT. LOT 5, CONC 8	DM	20-12-88	290	PT. LOT 2, CONC 5	SM	4-10-91	363	PT. LOT 7, CONC 7	SM
14872	63	AMENDMENT TO WOODBRIDGE C.P.		6-82	144	PT. LOTS 27 & 28 CONC 3	RJM	27-2-86	218	PT. LOT 26, CON 2	DM		291				364		
13872	64	LOT 5 CONC 8		6-12-82	145	AMENDMENT TO WOODBRIDGE C.P.	RJM	27-7-86	219	PT. LOT 1, CONC 7	DM	3-5-91	292	PT. LOT 1, CONC 8	SM	6-5-92	365	PT. LOTS 13-15, CONC 3	SM
14872	66	LOT 5 CONC 8		6-12-82	146	THORNHILL-VAUGHAN COMMUNITY PLAN	RJM		220			27-11-80	293	LOTS 12 & 13, PLAN 65N-2350	SM	1-4-92	366	PT. LOT 15, CONC 3	SM
25172	70	THORNHILL VAUGHAN COMMUNITY PLAN		20-10-82	147	THORNHILL VAUGHAN COMMUNITY PLAN	RJM		221				294			22-7-91	367	AMENDMENT TO THORNHILL VAUGHAN	DM
29772	71	AMENDMENT TO WOODBRIDGE C.P.		5-9-81	148	STEELES AVE. REAL ALLOWANCE	RJM	11-2-89	222	PINE VALLEY BUSINESS PARK	DM		295			5-11-91	368	PT. LOT 12, CONC 4	DM
11076	72	LOTS 11, 12 CONC 8		21-10-82	149	THORNHILL VAUGHAN COMMUNITY PLAN	RJM	14-6-85	223	PT. LOT 26, CONC 9	DM	14-8-89	296	PT. LOT 5, CONC 8 WOODBRIDGE C.P.	SM	14-9-92	369	PT. LOTS 26 & 27, CONC 2	SM
18378	74	LOTS 18-21 CONC 3		18-7-84	150	MAPLE COMMUNITY PLAN	RJM	10-6-86	224	PT. LOT 3, CONC 6	DM	4-7-90	297	AMENDMENT TO O.P.A. 210	SM		370	FILE CLOSED	SM
51077	76	LOTS 23, 24 CONC 8		31-1-89	151	PT. LOT 25, CONC 9	RJM	5-8-86	225	PT. LOTS 16, 17, 4, LOT 4	DM	29-6-89	298	AMENDMENT TO O.P.A. 240	SM	25-8-90	371	PT. LOTS 9 & 10, CONC 7	SM
51077	76	AMENDMENT TO WOODBRIDGE C.P.		7-2-83	152	AMENDMENT TO WOODBRIDGE C.P.	DM	18-9-86	226	PT. LOT 11, CONC 8	DM	27-6-89	299	AMENDMENT TO MAPLE C.P.	SM	14-2-97	372	PT. LOT 4, CONC 1	SM
11083	79	LOT 11, CON A		27-10-82	153	THORNHILL VAUGHAN COMMUNITY PLAN	RJM	20-10-88	227	PT. LOT 29, CONC 8	DM		300	OFFICIAL PLAN FOR TOWN OF VAUGHAN	DM	16-2-91	373	PT. LOT 7, CONC 7	SM
11083	80	AMENDMENT TO WOODBRIDGE C.P.		26-10-82	154	THORNHILL VAUGHAN COMMUNITY PLAN	RJM	21-1-87	228	PT. LOT 24, CONC 2	JM	7-12-89	301	PT. LOT 17, CONCESSION 3	RS	1-8-92	374	PT. LOT 10, CONC 4	SM
8278	92	LOTS 8, 9, 10 CONC 6		11-81	155	EAST WOODBRIDGE COMMUNITY PLAN	RJM	29-8-85	229	THORNHILL-VAUGHAN COMMUNITY PLAN	DM	25-10-88	302	PT. LOT 16, CONCESSION 4	SM	11-9-91	375	PT. LOT 28, CONC 1	SM
27678	93	LOT 25, CON 8		6-4-83	156	PT. LOT 14, CON 8	DM	28-8-86	230	THORNHILL VAUGHAN COMMUNITY PLAN	DM	5-6-90	303	PT. LOT 8, CONCESSION 5	SM	18-1-92	376	PT. LOT 11, CONC 5	SM
28778	84	LOT 1 CONC 9		27-1-84	157	PT. LOT 30, CON 6	DM	29-2-88	231	PINE VALLEY BUSINESS PARK REVIEW	DM	21-4-92	304	PART LOT 26, CONC 2	SM		377	PT. LOT 29, CONC 8	SM
28778	84	LOT 1 CONC 9		6-11-83	158	PT. LOT 21, CON 4	RJM	24-2-86	232	AMENDMENT TO WOODBRIDGE C.P.	DM	22-6-89	305	PART LOT 1, CONC 7	SM	24-5-92	378	PT. LOT 3, CONC 8	SM
28778	84	LOT 1 CONC 9		6-11-83	159	PT. LOT 21, CON 4	RJM	11-3-90	233	THORNHILL VAUGHAN COMMUNITY PLAN	DM	11-3-90	306	PART LOT 15, CONC 5	SM		379	PT. LOT 6, CONC 2	SM
81278	86	LOT 24, 25 CONC 8		5-1-87	160	KLEINBURG-NASHVILLE COM PLAN	RJM	12-2-87	234	THORNHILL VAUGHAN COMMUNITY PLAN	DM	21-8-92	307	PART LOT 21, CONC 6	SM	26-5-92	380	PT. LOT 10, CONC 5	SM
14378	87	PT. LOT 27, CON. 4		11-3-87	161	AMENDMENT TO WOODBRIDGE C.P.	DM	16-12-86	235	THORNHILL VAUGHAN COMMUNITY PLAN	DM	15-7-89	308	PART LOT 6, CONC 4	SM	18-7-92	381	PT. LOT 11, CONC 4	SM
14578	89	PT. LOTS 28 & 29, CON																	



SCHEDULE '5'

REVISED FEBRUARY 26, 1996


LANDS PROPOSED FOR DELETION FROM THE PARKWAY BELT WEST PLAN

NOTE: SEE SECTION 3.4.3 IN RESPECT TO POLICIES APPLYING TO THESE LANDS ON THEIR DELETION FROM THE PARKWAY BELT PLAN

MODIFICATION
No. 34
UNDER SECTION 17(9) OF THE PLANNING ACT

THIS IS SCHEDULE '5' TO AMENDMENT NO. 450 ADOPTED THE 3RD DAY OF OCT. 1994

L.D. JACKSON MAYOR
J.D. LEACH CLERK



LEGEND

- LANDS TO BE REMOVED FROM THE PARKWAY BELT
- LANDS REMOVED FROM PARKWAY BELT BY ORDER DATED NOV. 28, 1996 & MADE SUBJECT TO OPA 450 BY APPROVAL OF SECTION 3.4.3 BY MINISTER OF MUNICIPAL AFFAIRS AND HOUSING ON JANUARY 17, 1997
- LANDS REMOVED FROM PARKWAY BELT ON _____

DEFERRED UNDER SECTION 17(10) OF THE PLANNING ACT
3c

FILE No.: OP.05.006
RELATED FILE: Z.05.012
LOCATION: Part Lot's 2, & 3, Concession 4
APPLICANT: 2012746 Ontario Limited
CITY OF VAUGHAN

THIS IS SCHEDULE '5'
TO AMENDMENT No-632
PASSED THE _____ DAY OF _____, 2005

SIGNING OFFICERS

MAYOR
BOARD ORDER # 3274/05
DEC. 14/05

CLERK